

AENC-TQST-LAN-DWG-0002

Norwich to Tilbury

Volume 2: Plans, Drawings and Sections

**Document: 2.2 Land Plans - Section H
- Tracked Changes Version**

Final Issue D

June 2026

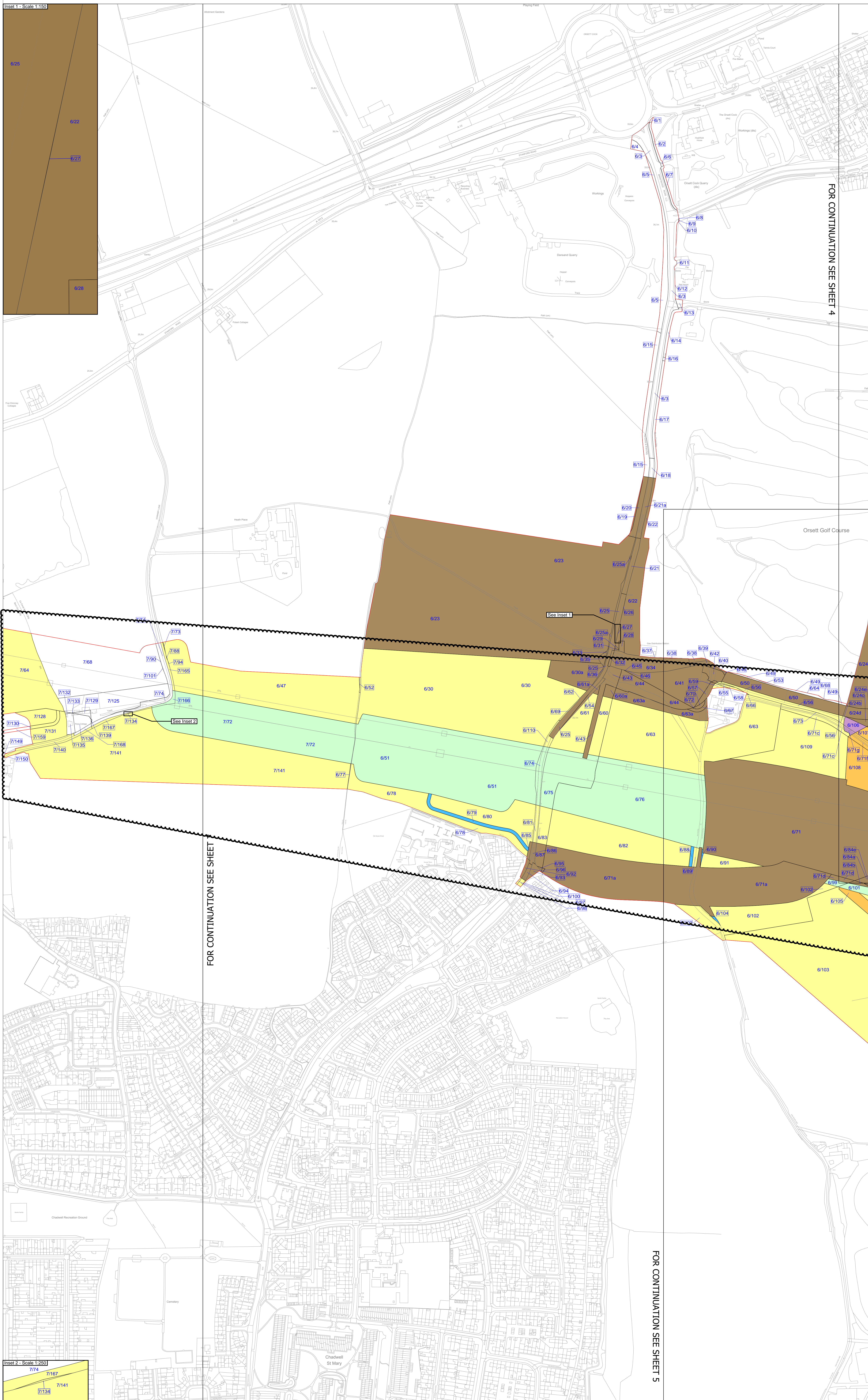

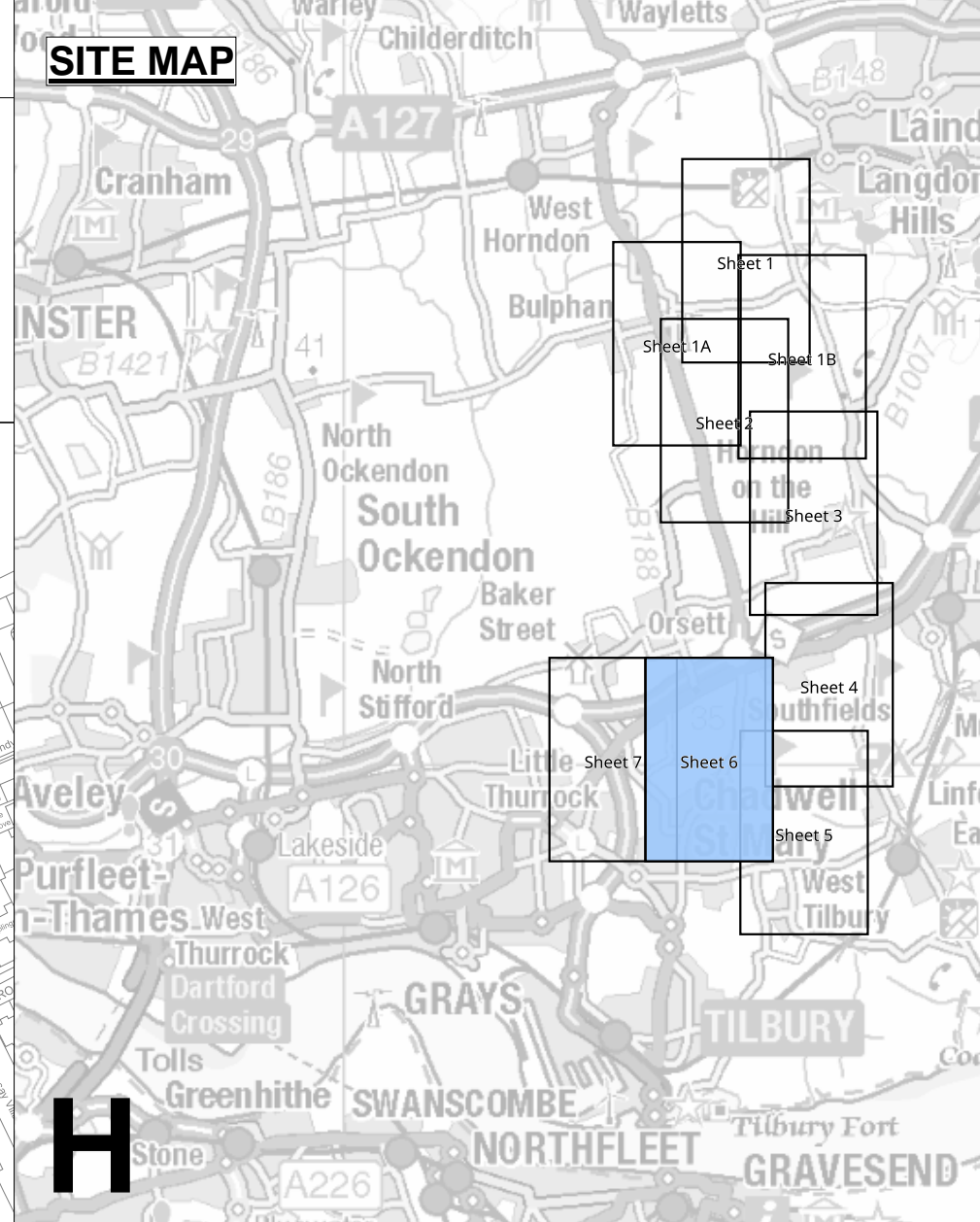
Planning Inspectorate Reference: EN020027

Infrastructure Planning (Applications: Prescribed Forms and Procedure)
Regulations 2009 Regulation 5(2)(i)(i)-(iii)

nationalgrid

THE NATIONAL GRID (NORWICH TO TILBURY) ORDER
 LAND PLANS
 REGULATION 5(2)(i)-(iii)
 SECTION H (SHEET 6 OF 7,
 THURROCK COUNCIL)

Application Document 2.2



- Legend**
- Local authority boundary
 - Section boundary & local authority boundary
 - Section boundary
 - Sheet index outlines
 - Order Limits
 - Class 1 - Compulsory acquisition of land
 - Class 2 - Compulsory acquisition of rights - Overhead line
 - Class 3 - Compulsory acquisition of rights - Underground cable system
 - Class 4 - Compulsory acquisition of rights - Overhead line and underground cable system
 - Class 4A - Compulsory Acquisition of Rights - Works for the protection of existing UKOP apparatus affected by the authorised development
 - Class 5 - Compulsory acquisition of rights - Access
 - Class 6 - Compulsory acquisition of rights - Drainage
 - Class 7 - Temporary use
 - Class 8 - Land not subject to powers of acquisition nor temporary use

Notes

- For additional detail on the plan suites, please refer to the Guide to Plans (document reference 2.0), located in the Volume 2 of the DCO application.
- This drawing is scaled at paper size A0, therefore any prints taken at smaller sizes will affect accuracy of the measurement units and should not be scaled against.

Coordinate System: British National Grid
 Sheet X Centroid Coordinate : 564963 Sheet Y Centroid Coordinate : 180069

BACKGROUND MAPPING INFORMATION HAS BEEN REPRODUCED FROM THE ORDINANCE SURVEY BY PERMISSION OF ORDINANCE SURVEY OF THE CONTROLLER OF HIS MAJESTY'S STATIONERY OFFICE. © CROWN COPYRIGHT AND DATABASE RIGHTS(2025) LICENCE OS100024241 AND AG000807946.

| | | | | | |
|---|----------|---------------------|-----|-----|-----|
| D | JUN-2026 | For deadline five | CLJ | RCA | KPA |
| C | MAY-2026 | For deadline four | CLJ | RCA | KPA |
| B | OCT-2025 | October 2025 Update | KRO | AMI | CLJ |
| A | AUG-2025 | For DCO Submission | KRO | KGA | CLJ |

Issue **Date** **Remarks** **Drawn** **Checked** **Approved**

Title:
 THE NATIONAL GRID (NORWICH TO TILBURY) ORDER
 LAND PLANS
 REGULATION 5(2)(i)-(iii)
 SECTION H (SHEET 6 OF 7
 THURROCK COUNCIL)

nationalgrid

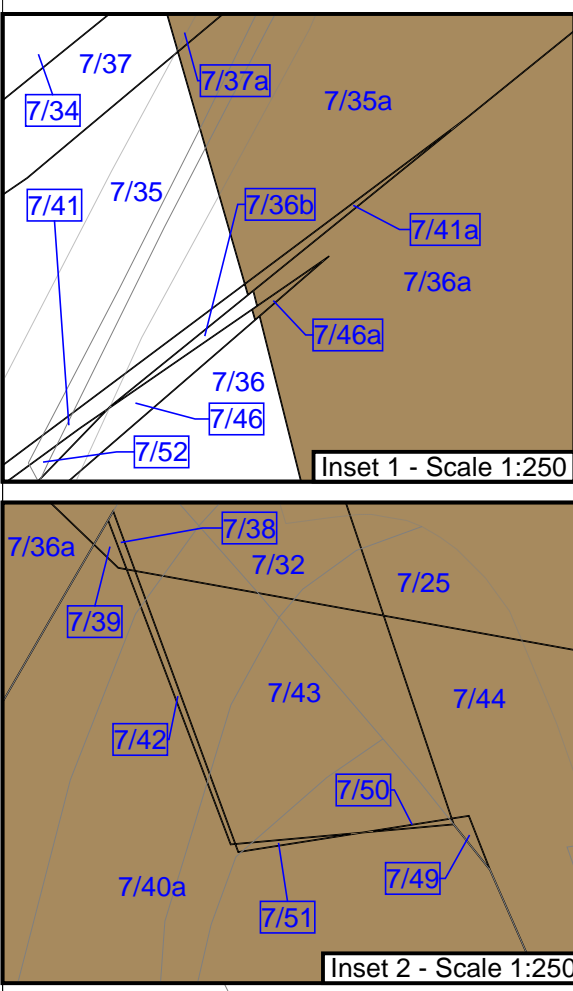

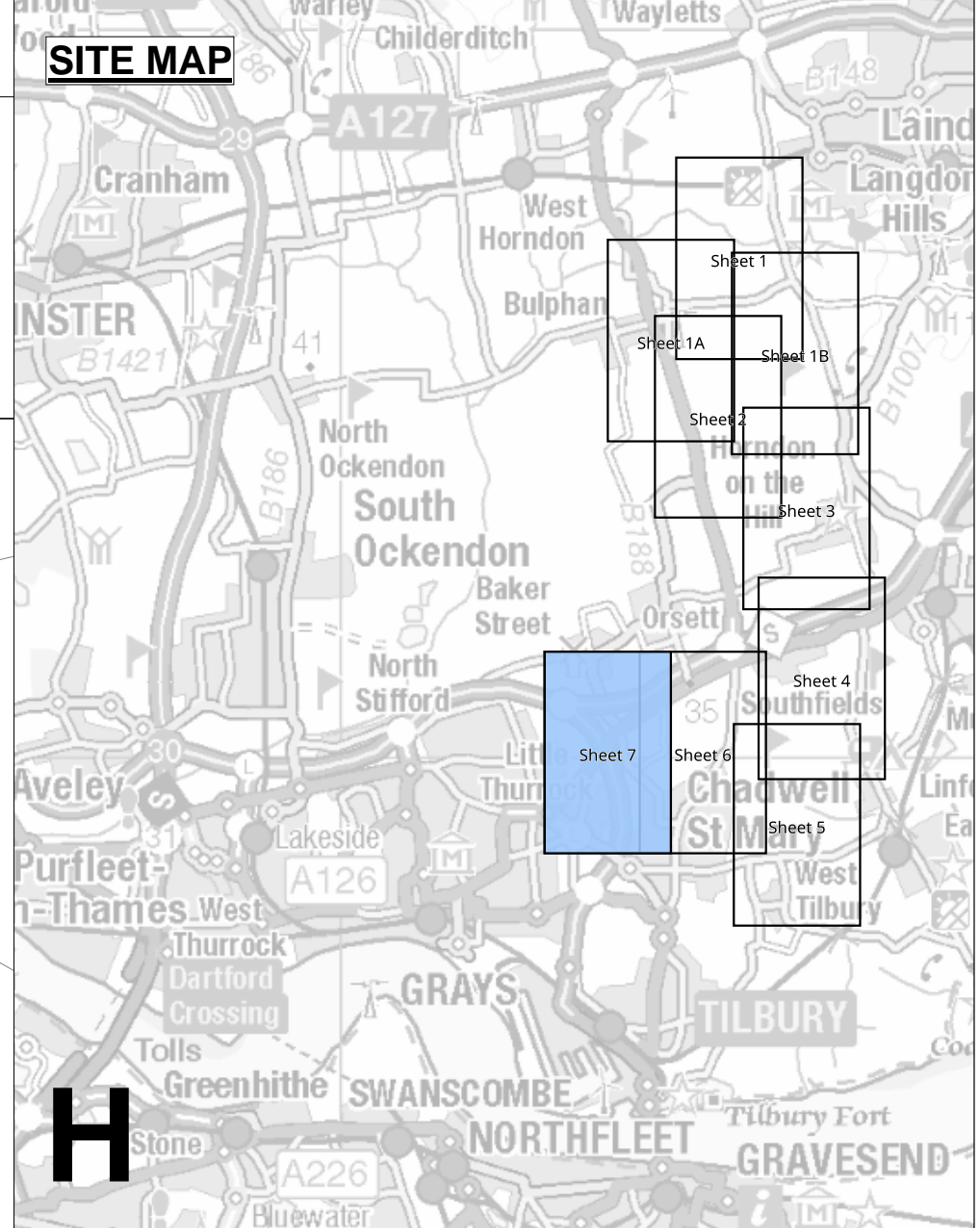
PINS Application Number:
 EN020027

National Grid Drawing Reference:
 AENC-TQST-LAN-DWG-0002

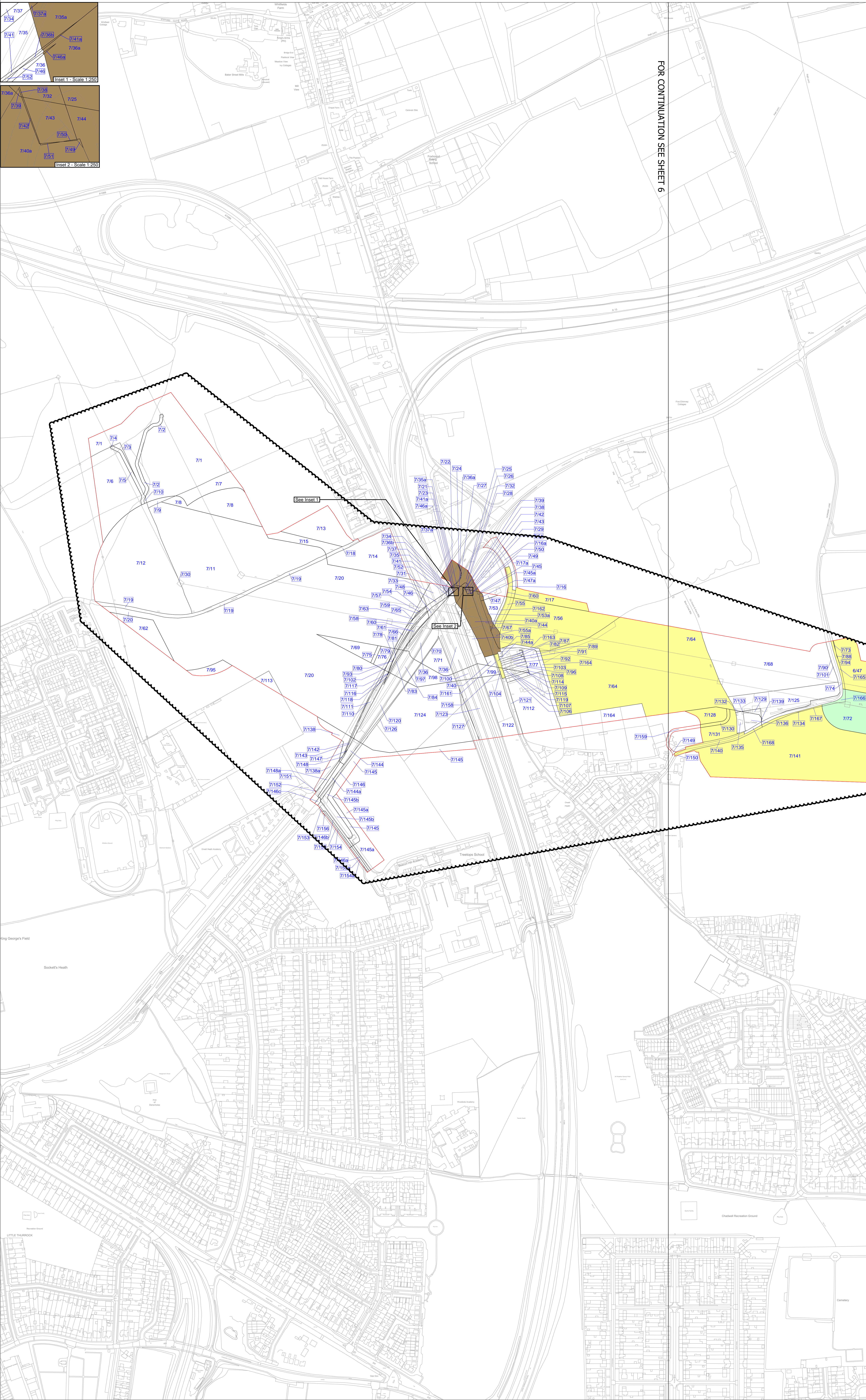
| Scale | Sheet Size | Sheet | Issue |
|---------|------------|--------------|-------|
| 1:2,500 | A0 | SHEET 6 of 7 | D |

THE NATIONAL GRID (NORWICH TO TILBURY) ORDER
 LAND PLANS
 REGULATION 5(2)(i)-(iii)
 SECTION H (SHEET 7 OF 7,
 THURROCK COUNCIL)

Application Document 2.2



FOR CONTINUATION SEE SHEET 6



- Legend**
- Local authority boundary
 - Section boundary & local authority boundary
 - Section boundary
 - Sheet index outlines
 - Order Limits
 - Class 1 - Compulsory acquisition of land
 - Class 2 - Compulsory acquisition of rights - Overhead line
 - Class 3 - Compulsory acquisition of rights - Underground cable system
 - Class 4 - Compulsory acquisition of rights - Overhead line and underground cable system
 - Class 4A - Compulsory Acquisition of Rights - Works for the protection of existing UKOP apparatus affected by the authorised development
 - Class 5 - Compulsory acquisition of rights - Access
 - Class 6 - Compulsory acquisition of rights - Drainage
 - Class 7 - Temporary use
 - Class 8 - Land not subject to powers of acquisition nor temporary use

Notes

- For additional detail on the plan suites, please refer to the Guide to Plans (document reference 2.0), located in the Volume 2 of the DCO application.
- This drawing is scaled at paper size A0, therefore any prints taken at smaller sizes will affect accuracy of the measurement units and should not be scaled against.

Coordinate System: British National Grid
 Sheet X Centroid Coordinate: 563656 Sheet Y Centroid Coordinate: 180069

BACKGROUND MAPPING INFORMATION HAS BEEN REPRODUCED FROM THE ORDNANCE SURVEY BY PERMISSION OF ORDNANCE SURVEY OF THE CONTROLLER OF HIS MAJESTY'S STATIONERY OFFICE. © CROWN COPYRIGHT AND DATABASE RIGHTS (2025) LICENCE OS100024241 AND ACD000807946.

| Issue | Date | Remarks | Drawn | Checked | Approved |
|-------|----------|---------------------|-------|---------|----------|
| D | JUN-2026 | For deadline five | CLJ | RCA | KPA |
| C | MAY-2026 | For deadline four | CLJ | RCA | KPA |
| B | OCT-2025 | October 2025 Update | BBU | AMI | CLJ |
| A | AUG-2025 | For DCO Submission | BBU | AMI | CLJ |

Title:
 THE NATIONAL GRID (NORWICH TO TILBURY) ORDER
 LAND PLANS
 REGULATION 5(2)(i)-(iii)
 SECTION H (SHEET 7 OF 7
 THURROCK COUNCIL)

nationalgrid

PINS Application Number: EN020027

National Grid Drawing Reference: AENC-TQST-LAN-DWG-0002

| Scale | Sheet Size | Sheet | Issue |
|---------|------------|--------------|-------|
| 1:2,500 | A0 | SHEET 7 of 7 | D |

National Grid plc
National Grid House,
Warwick Technology Park,
Gallows Hill, Warwick.
CV34 6DA United Kingdom

Registered in England and Wales
No. 4031152
nationalgrid.com